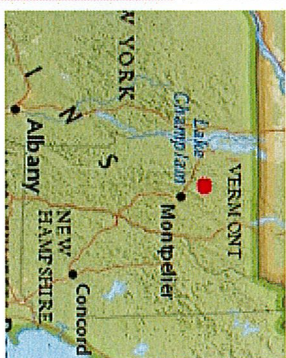


1: 35,690  
April 24, 2019

















1:313.0 0 906.00 1,813.0 Meters  
WGS\_1984\_Web\_Mercator\_Auxiliary\_Sphere  
© Vermont Agency of Natural Resources  
1" = 2974 Ft 1cm = 39.37 Meters  
THIS MAP IS NOT TO BE USED FOR NAVIGATION

DISCLAIMER: This map is for general reference only. Data layers that appear on this map may or may not be accurate, current, or otherwise reliable. ANR and the State of Vermont make no representations of any kind, including but not limited to, the warranties of merchantability, or fitness for a particular use, nor are any such warranties to be implied with respect to the data on this map.



## LEGEND

-  Aboveground Storage Tank
-  Underground Storage Tank (w/ Parcels (standardized))
-  Parcels (non-standardized)
-  Roads
-  Interstate
-  Principal Arterial
-  Minor Arterial
-  Major Collector
-  Minor Collector
-  Local
-  Not part of function Classification S
-  Waterbody
-  Stream
-  Town Boundary

## NOTES

Map created using ANR's Natural Resources Atlas